

**THE PERTH AND KINROSS COUNCIL
ROAD TRAFFIC REGULATION ACT 1984**

THE PERTH AND KINROSS COUNCIL (SCHOOLS KEEP CLEAR) ORDER 1997

The Perth and Kinross Council in exercise of the powers conferred on them by Sections 1(1) and (2), 2(1) to (3) and 4(1) and (2) of the Road Traffic Regulation Act 1984 (which Act of 1984 is hereinafter referred to as "the Act") and of all other powers enabling them in that behalf and after consultation with the Chief Constable in accordance with Part III of Schedule 9 to the Act hereby make the following Order:-

PART I

GENERAL PROVISIONS

Commencement and Citation

1. This Order may be cited as "The Perth and Kinross Council (Schools Keep Clear) Order 1997" and shall come into operation on the Nineteenth day of July, Nineteen hundred and ninety seven.

Interpretation

- 2.(i) In this Order except where the context otherwise requires, the following expressions shall have the meaning hereby assigned to them:-

"**Chief Constable**" means the Chief Constable of Tayside Police;

"**Council**" means the Perth and Kinross Council;

"**disabled person**" means a disabled person of a description prescribed by Regulation 5 of the Disabled Persons (Badges for Motor Vehicles) Regulations 1982;

"**disabled person's badge**" has the meaning assigned to it by Regulation 4 of the Disabled Persons (Badges for Motor Vehicles) Regulations 1982;

"**disabled person's vehicle**" means a motor vehicle which:-

- (a) is driven by a disabled person, or
- (b) is used by an institution (as defined in the said Regulations of 1982) for carrying disabled persons as passengers, or
- (c) is otherwise used for carrying disabled persons as passengers and is either:-
 - (i) a vehicle which is constructed or adapted for the carriage of not more than twelve passengers (exclusive of the driver) and is not a public service vehicle (as defined in Section 1 of the Public Passenger Vehicles Act 1981), or

- (ii) a dual purpose vehicle as defined in Regulation 3(2) of the Road Vehicles (Construction and Use) Regulations 1986,

and is, in each case, a vehicle which, immediately before or after any period of waiting allowed by virtue of a provision of a kind required by Regulation 4 of the Local Authorities Traffic Orders (Exemptions for Disabled Persons) (Scotland) Regulations 1971 to be included in an Order under the Act of 1984, has been or is to be driven by a disabled person or, as the case may be, has been or is to be used for carrying disabled persons as passengers;

"motor vehicle" means a mechanically propelled vehicle intended or adapted for use on roads;

"prohibited area" in relation to a specified road means that area of carriageway of a specified road which is comprised within and indicated by a road marking to diagram 1027.1 and indicated by a sign to diagram 642.2 both of the Traffic Signs Regulations and General Directions 1994;

"schedule" means the Schedule of this Order;

"school bus" means a contract carriage or a vehicle recognised by the Council which is being used to carry persons to or from a school;

"specified road" means any length of road within the Perth and Kinross Council area specified in the Schedule to this Order;

"specified hours" in relation to a prohibited area means the hours between 8.00am and 5.00pm Monday to Friday;

"traffic sign" means a sign of any size, colour and type, prescribed or authorised under of having effect as though prescribed or authorised under Section 64 of the Act;

"vehicle" means a vehicle of any description and includes a machine or implement of any kind drawn or propelled along roads whether by animal or mechanical power;

- (ii) Any reference in this Order to any enactment shall be construed as a reference to that enactment as amended by any subsequent enactment.

PART II

PROHIBITIONS AND RESTRICTIONS

Stopping and Waiting

3. Save as provided in Article 4 of this Order no person shall, except upon the direction or with the permission of a police constable in uniform, cause or permit any vehicle to stop or wait during the specified hours in any prohibited area on any specified road.

PART III
EXEMPTIONS

From Stopping and Waiting

4. Nothing in Article 3 of this order shall apply so as to prevent any person from causing or permitting any vehicle to stop or wait in any of the lengths of road specified in Column 2 of the Schedule for as long as may be necessary if the vehicle is-
- (a) being used for Police, Fire Brigade or Ambulance emergency purposes or is a motor vehicle in the service of a Local Authority and is being used in pursuance of statutory powers and duties;
 - (b) being used in connection with any building operation, demolition or excavation in or adjacent to the lengths of road, the removal of any obstruction to traffic in the lengths of road, the maintenance, improvement or reconstruction of the lengths of road, or the laying, erection, alteration or repair in or adjacent to the lengths of road of any sewer or of any main, pipe or apparatus for the supply of gas, water or electricity or of any telecommunication apparatus as defined in subparagraph 1(1) of Schedule 2 to the Telecommunications Act 1984;
 - (c) a school bus **BUT ONLY** for the purpose of dropping off or picking up school children;
 - (d) a disabled person's vehicle which is displaying in the relevant position a disabled person's badge issued by any Local Authority in exercise of its powers under Section 21(1) of the Chronically Sick and Disabled Person's Act 1970 **BUT ONLY** for the purpose of dropping off or picking up disabled school children;
 - (e) a vehicle under Contract to the Council conveying special education school children **BUT ONLY** for the purpose of dropping off or picking up disabled school children.

SIGNED and the COMMON SEAL of the COUNCIL hereto AFFIXED at PERTH on the ELEVENTH day of JULY, NINETEEN HUNDRED AND NINETY SEVEN.

(Sgd) "John Angus"
Head of Committee and Administrative Services

SCHEDULE/

SCHEDULE

COLUMN 1	COLUMN 2
ABERUTHVEN Aberuthven School	Main Road
ALMONDBANK/PITCAIRNGREEN Pitcairn School	Bridgeton Brae
ALYTH Alyth High	Albert Street
[BALBEGGIE Balbeggie Primary School	Main Street] ¹
BANKFOOT Auchtergaven Primary	Prieston Road
BLAIRGOWRIE Hill Primary St Stevens RC School	Upper Allan Street John Street
BRACO Braco Primary	Feddal Road
BURRELTON Burrelton Primary	School Road
CALVINE Struan Primary	Struan Road
COUPAR ANGUS Coupar Angus Primary	School Road
CRIEFF Crieff Primary School	Commissioner Street
DUNKELD Royal School of Dunkeld	Church Road/School Road
DUNNING Dunning Primary	Station School
ERROL Errol Primary	Station Road
INVERGOWRIE Invergowrie Primary	Errol Road
KINROSS Kinross Primary	Station Road/Bowton Road
LONGFORGAN Longforgan Primary	Main Street
LUNCARTY Luncarty Primary	Marshall Road

SCHEDULE

MEIGLE Meigle Primary	Dundee Road
METHVEN Methven Primary	Main Street
MILNATHORT Milnathort Primary	Bridgefauld Road
[MUTHILL Muthill Primary School	Station Road] ¹
NEW SCONE Robert Douglas Memorial School	Stormont Road/Spoutwells Road
PERTH Caledonian Road Primary School Craigie Primary Kinnoull Primary Letham School Oakbank Primary Our Ladys Primary Perth Academy Perth High School Perth Northern District Primary St Columbas High School St Johns RC Primary [Tulloch Primary School Viewlands Primary	Alexandra Street Abbot Street Dundee Road Garth Avenue/Struan Road Viewlands Road West Garth Avenue/Struan Road Viewlands Road/Oakbank Crescent Oakbank Road Muirton Place Gowans Terrace/Malvina Place Stormont Street Gillespie Road] ¹ Oakbank Crescent
RATTRAY Rattray Primary	High Street

(Sgd) "John Angus"

Head of Committee and Administrative Services

PERTH



Reproduced from O.S. Map no. 1000000000 with the permission of the Controller of HMSO © Crown Copyright. Unauthorised reproduction infringes Crown Copyright and may lead to prosecution or civil proceedings Tayside Regional Council LA 086681 1994.
© Crown Copyright



KEY



SCHOOL KEEP CLEAR AREAS

NOTE:

1. SCHOOL KEEP CLEAR AREAS NOT NECESSARILY OVER ENTIRE LENGTHS SHOWN
2. REGULATIONS ONLY EFFECTIVE OVER LENGTH OF ROAD SIGNED AND MARKED IN ACCORDANCE WITH DIAGRAMS 642.2 AND 1027.1 OF THE TRAFFIC SIGNS REGULATIONS AND GENERAL DIRECTIONS 1994

SCALE 1:2500



Perth & Kinross Council
Roads and Transport Department
Network Management
Director - J.F. Irons BSc., C.Eng., F.I.C.E., F.I.H.T.

THE PERTH AND KINROSS COUNCIL
(SCHOOLS KEEP CLEAR AREAS)
ORDER 1996

OUR LADYS PRIMARY SCHOOL AND LETHAM PRIMARY SCHOOL

Drawn by WK	Approved by	Amended	Project No. T4106
Traced by	Date MAR 95		Drawing No. 7
Checked by			

PERTH



Reproduced from O.S. Map no. 1850 c. Crown Copyright. Unauthorised reproduction infringes Crown Copyright and may lead to prosecution or civil proceedings. Tayside Regional Council LA 986581 1994.
© Crown Copyright



KEY



SCHOOL KEEP CLEAR AREAS

NOTE:

1. SCHOOL KEEP CLEAR AREAS NOT NECESSARILY OVER ENTIRE LENGTHS SHOWN
2. REGULATIONS ONLY EFFECTIVE OVER LENGTH OF ROAD SIGNED AND MARKED IN ACCORDANCE WITH DIAGRAMS 6422 AND 1027.1 OF THE TRAFFIC SIGNS REGULATIONS AND GENERAL DIRECTIONS 1994

SCALE 1:2500



Perth & Kinross Council
Roads and Transport Department
Network Management
Director - J.P. Irons BSc., C.Eng., F.I.C.E., F.I.H.T.

THE PERTH AND KINROSS COUNCIL
(SCHOOLS KEEP CLEAR AREAS)
ORDER 1996

NORTHERN DISTRICT PRIMARY SCHOOL

Drawn by WK	Approved by	Amended	Project No. T4106
Traced by	Date MAR 95		Drawing No. 8
Checked by			

SCONE

Reproduced from D.S. Map no. with the permission of the Controller of HMSO © Crown Copyright. Unauthorised reproduction infringes Crown Copyright and may lead to prosecution or civil proceedings. Tayside Regional Council LA 086681 1994.
© Crown Copyright



KEY



SCHOOL KEEP CLEAR AREAS

NOTE:

1. SCHOOL KEEP CLEAR AREAS NOT NECESSARILY OVER ENTIRE LENGTHS SHOWN
2. REGULATIONS ONLY EFFECTIVE OVER LENGTH OF ROAD SIGNED AND MARKED IN ACCORDANCE WITH DIAGRAMS 642.2 AND 1027.1 OF THE TRAFFIC SIGNS REGULATIONS AND GENERAL DIRECTIONS 1994

SCALE 1:2500



Perth & Kinross Council
Roads and Transport Department
Network Management
Director - J.F. Irons BSc., C.Eng., F.I.C.E., F.I.H.T.

THE PERTH AND KINROSS COUNCIL
(SCHOOLS KEEP CLEAR AREAS)
ORDER 1996

ROBERT DOUGLAS MEMORIAL SCHOOL

Drawn by WK	Approved by	Amended	Project No. T4106
Traced by	Date MAR 95		Drawing No. 9
Checked by			

PERTH



KEY



SCHOOL KEEP CLEAR AREAS

NOTE:

1. SCHOOL KEEP CLEAR AREAS NOT NECESSARILY OVER ENTIRE LENGTHS SHOWN
2. REGULATIONS ONLY EFFECTIVE OVER LENGTH OF ROAD SIGNED AND MARKED IN ACCORDANCE WITH DIAGRAMS 642.2 AND 1027.1 OF THE TRAFFIC SIGNS REGULATIONS AND GENERAL DIRECTIONS 1994

Reproduced from D.S. Map no. with the permission of the Controller of 1950 © Crown Copyright. Unauthorised reproduction infringes Crown Copyright and may lead to prosecution or civil proceedings. Tayside Regional Council LA 086681 1994.
© Crown Copyright



SCALE 1:2500



Perth & Kinross Council
Roads and Transport Department
Network Management
Director - J.F. Irons BSc., C.Eng., F.I.C.E., F.I.H.T.

THE PERTH AND KINROSS COUNCIL
(SCHOOLS KEEP CLEAR AREAS)
ORDER 1996


ST. JOHNS RC PRIMARY SCHOOL

Drawn by WK	Approved by	Amended	Project No. T4106
Traced by	Date MAR 95		Drawing No. 10

ALYTH



KEY



SCHOOL KEEP CLEAR AREAS

NOTE:

1. SCHOOL KEEP CLEAR AREAS NOT NECESSARILY OVER ENTIRE LENGTHS SHOWN
2. REGULATIONS ONLY EFFECTIVE OVER LENGTH OF ROAD SIGNED AND MARKED IN ACCORDANCE WITH DIAGRAMS 642.2 AND 1027.1 OF THE TRAFFIC SIGNS REGULATIONS AND GENERAL DIRECTIONS 1994

Reproduced from O.S. Map no. with the permission of the Controller of HMSO © Crown Copyright. Unauthorised reproduction infringes Crown Copyright and may lead to prosecution or civil proceedings Tayside Regional Council LA 086681 1994.
© Crown Copyright



SCALE 1:2500

 Perth & Kinross Council
Roads and Transport Department
Network Management
Director - J.P. Irons BSc., C.Eng., F.I.C.E., F.I.H.T.


THE PERTH AND KINROSS COUNCIL
(SCHOOLS KEEP CLEAR AREAS)
ORDER 1996

ALYTH HIGH SCHOOL			Project No. T4106
Drawn by WK	Approved by	Amended	
Traced by	Date MAR 95		Drawing No. 11
Checked by			

BRACD



KEY



SCHOOL KEEP CLEAR AREAS

NOTE:

1. SCHOOL KEEP CLEAR AREAS NOT NECESSARILY OVER ENTIRE LENGTHS SHOWN
2. REGULATIONS ONLY EFFECTIVE OVER LENGTH OF ROAD SIGNED AND MARKED IN ACCORDANCE WITH DIAGRAMS 642.2 AND 1027.1 OF THE TRAFFIC SIGNS REGULATIONS AND GENERAL DIRECTIONS 1994

Reproduced from O.S. Map no. 1965D c Crown Copyright. Unauthorised reproduction infringes Crown Copyright and may lead to prosecution or civil proceedings. Tayside Regional Council LA 086681 1994.
© Crown Copyright



SCALE 1:2500



Perth & Kinross Council
Roads and Transport Department
Network Management
Director - J.F. Irons BSc., C.Eng., F.I.C.E., F.I.H.T.

THE PERTH AND KINROSS COUNCIL
(SCHOOLS KEEP CLEAR AREAS)
ORDER 1996

BRACD SCHOOL

Drawn by WK	Approved by	Amended	Project No. T4106
Traced by	Date MAR 95		
Checked by			Drawing No. 13

COUPAR ANGUS



KEY

SCHOOL KEEP CLEAR AREAS

NOTE:

1. SCHOOL KEEP CLEAR AREAS NOT NECESSARILY OVER ENTIRE LENGTHS SHOWN
2. REGULATIONS ONLY EFFECTIVE OVER LENGTH OF ROAD SIGNED AND MARKED IN ACCORDANCE WITH DIAGRAMS 642.2 AND 1027.1 OF THE TRAFFIC SIGNS REGULATIONS AND GENERAL DIRECTIONS 1994



Reproduced from DS Map no. [unreadable] with the permission of the Controller of HMSO © Crown Copyright. Unauthorised reproduction infringes Crown Copyright and may lead to prosecution. Ordnance Survey, 100 Brook Hill Drive, Basingstoke, Hampshire RG24 0JN, UK. Ordnance Survey (the Ordnance Survey) is a trading name of Ordnance Survey Limited, a company registered in England and Wales (No. 2804314) and limited by guarantee. Ordnance Survey Limited is a member of the Ordnance Survey Group of Companies, which is wholly owned by the Ordnance Survey Board, which is a body corporate established by an Order in Council under the Ordnance Survey Act 1946. Ordnance Survey Limited is authorised to trade in the United Kingdom under the Trade Marks Act 1994.

© Crown Copyright

SCALE 1:2500



Perth & Kinross Council
Roads and Transport Department
Network Management
 Director - J.F. Irons BSc., C.Eng., F.I.C.E., F.I.R.T.

THE PERTH AND KINROSS COUNCIL
 SCHOOLS KEEP CLEAR AREAS
 ORDER 1996


COUPAR ANGUS PRIMARY SCHOOL

Drawn by	Approved by	Project No.
VK	AV	T4106
Traced by	Date	Drawing No.
[Signature]	10 MAR 95	14

CRIEFF



KEY

 SCHOOL KEEP CLEAR AREAS

NOTE:

1. SCHOOL KEEP CLEAR AREAS NOT NECESSARILY OVER ENTIRE LENGTHS SHOWN
2. REGULATIONS ONLY EFFECTIVE OVER LENGTH OF ROAD SIGNED AND MARKED IN ACCORDANCE WITH DIAGRAMS 642.2 AND 1027.1 OF THE TRAFFIC SIGNS REGULATIONS AND GENERAL DIRECTIONS 1994

Reproduced from D.S. Map no. with the permission of the Controller of HMSO © Crown Copyright. Unauthorised reproduction infringes Crown Copyright and may lead to prosecution or civil proceedings Tayside Regional Council LA 085681 1994.
© Crown Copyright



SCALE 1:2500

 Perth & Kinross Council
Roads and Transport Department
Network Management
Director - J.F. Irons BSc., C.Eng., F.I.C.E., F.I.H.T.


THE PERTH AND KINROSS COUNCIL
(SCHOOLS KEEP CLEAR AREAS)
ORDER 1996

CRIEFF PRIMARY SCHOOL			Project No. T4106
Drawn by WK	Approved by	Amended	
Traced by	Date MAR 95		Drawing No. 15
Checked by			

DUNNING



KEY



SCHOOL KEEP CLEAR AREAS

NOTE:

1. SCHOOL KEEP CLEAR AREAS NOT NECESSARILY OVER ENTIRE LENGTHS SHOWN
2. REGULATIONS ONLY EFFECTIVE OVER LENGTH OF ROAD SIGNED AND MARKED IN ACCORDANCE WITH DIAGRAMS 642.2 AND 1027.1 OF THE TRAFFIC SIGNS REGULATIONS AND GENERAL DIRECTIONS 1994



Reproduced from O.S. Map no. with the permission of the Controller of HMSO © Crown Copyright. Unauthorised reproduction infringes Crown Copyright and may lead to prosecution or civil proceedings. Tayside Regional Council LA 086681 1994.
© Crown Copyright

SCALE 1:2500



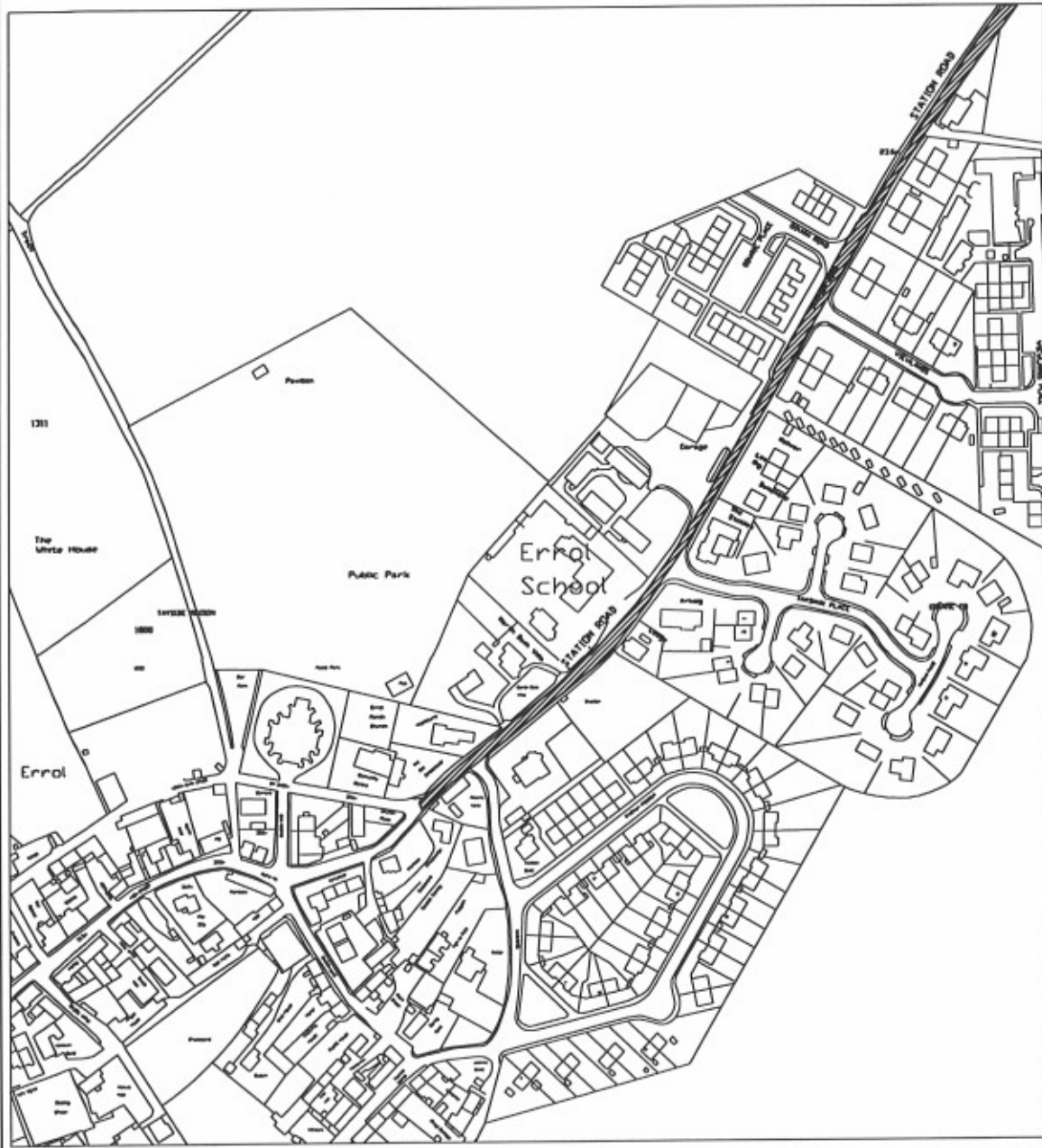
Perth & Kinross Council
Roads and Transport Department
Network Management
Director - J.F. Irons BSc., C.Eng., F.I.C.E., F.I.H.T.

THE PERTH AND KINROSS COUNCIL
(SCHOOLS KEEP CLEAR AREAS)
ORDER 1996


DUNNING PRIMARY SCHOOL

Drawn by WK	Approved by	Amended	Project No. T4106
Traced by	Date MAR 95		
Checked by			Drawing No. 16

ERROL



KEY



SCHOOL KEEP CLEAR AREAS

NOTE:

1. SCHOOL KEEP CLEAR AREAS NOT NECESSARILY OVER ENTIRE LENGTHS SHOWN
2. REGULATIONS ONLY EFFECTIVE OVER LENGTH OF ROAD SIGNED AND MARKED IN ACCORDANCE WITH DIAGRAMS 642.2 AND 1027.1 OF THE TRAFFIC SIGNS REGULATIONS AND GENERAL DIRECTIONS 1994

Reproduced From O.S. Map no. with the permission of the Controller of HMSO © Crown Copyright. Unauthorised reproduction infringes Crown Copyright and may lead to prosecution or civil proceedings Tayside Regional Council LA 086681 1994.
 Cro© Copyright



SCALE 1:2500



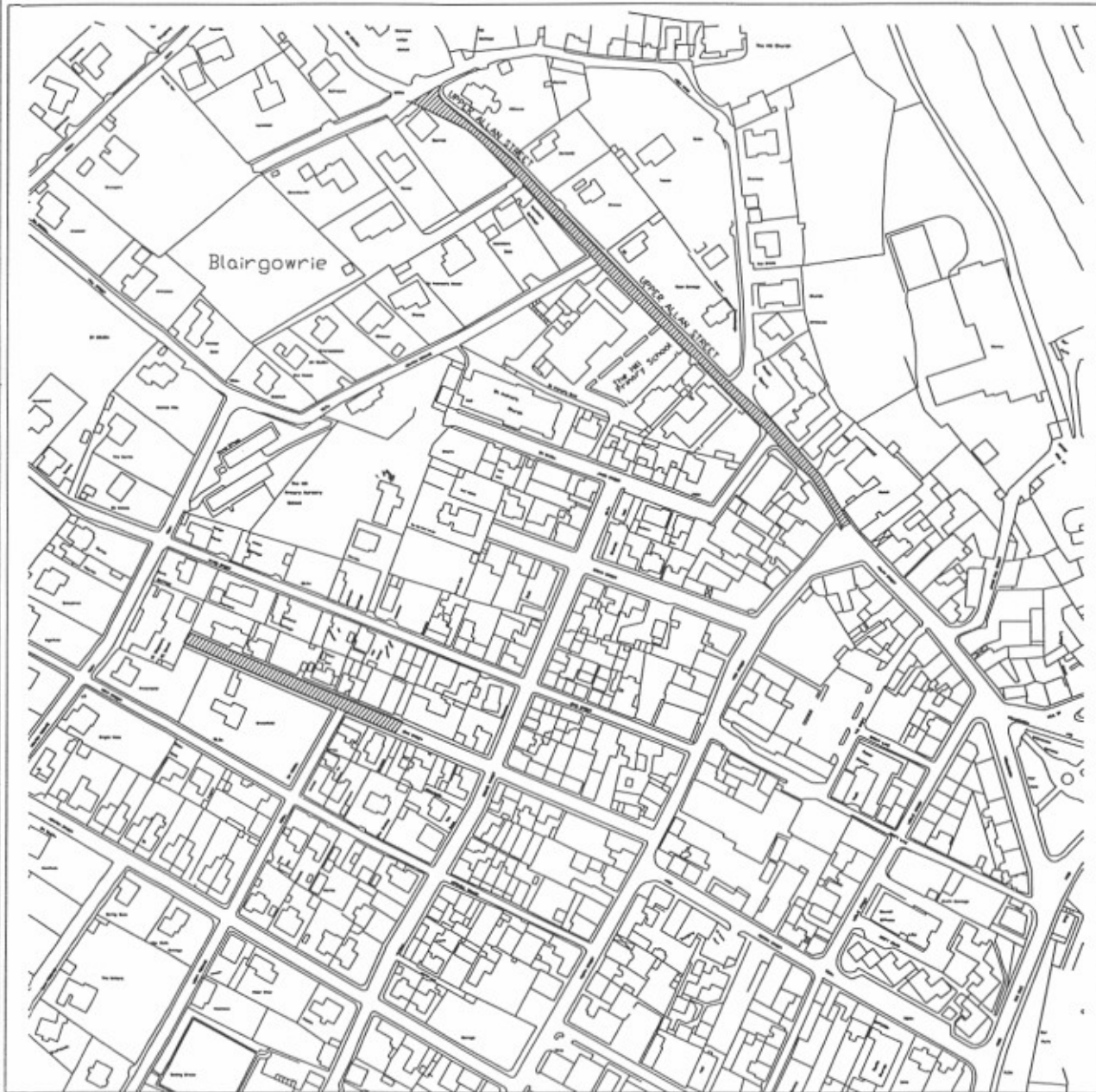
Perth & Kinross Council
 Roads and Transport Department
 Network Management
 Director - J.F. Irons BSc., C.Eng., F.I.C.E., F.I.H.T.

THE PERTH AND KINROSS COUNCIL
 (SCHOOLS KEEP CLEAR AREAS)
 ORDER 1996

ERRAL SCHOOL

Drawn by WK	Approved by	Amended	Project No. T4106
Traced by	Date MAR 95		Drawing No. 17
Checked by			

BLAIRGOWRIE



KEY



SCHOOL KEEP CLEAR AREAS

NOTE:

1. SCHOOL KEEP CLEAR AREAS NOT NECESSARILY OVER ENTIRE LENGTHS SHOWN
2. REGULATIONS ONLY EFFECTIVE OVER LENGTH OF ROAD SIGNED AND MARKED IN ACCORDANCE WITH DIAGRAMS 642.2 AND 1027.1 OF THE TRAFFIC SIGNS REGULATIONS AND GENERAL DIRECTIONS 1994

Reproduced from D.S. Map no. with the permission of the Controller of HMSO © Crown Copyright. Unauthorized reproduction infringes Crown Copyright and may lead to prosecution or civil proceedings. Tayside Regional Council LA 086681 1994.
© Crown Copyright



SCALE 1:2500



Perth & Kinross Council
Roads and Transport Department
Network Management
Director - J.F. Irons BSc., C.Eng., F.I.C.E., F.I.H.T.

THE PERTH AND KINROSS COUNCIL
(SCHOOLS KEEP CLEAR AREAS)
ORDER 1996

HILL PRIMARY SCHOOL BLAIRGOWRIE
ST STEVENS RC SCHOOL BLAIRGOWRIE

Drawn by WK	Approved by	Amended 1. 6/1/97	Project No. T4106
Traced by	Date MAR 95		Drawing No. 18
Checked by			